



FEMA

National Situation Report

As of 3:00 a.m. ET Thursday, May 27, 2021

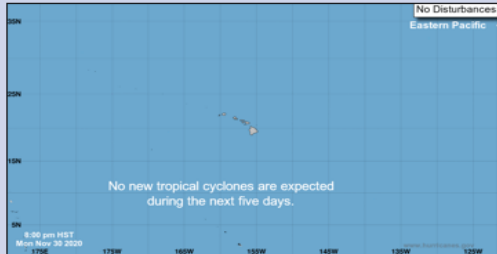
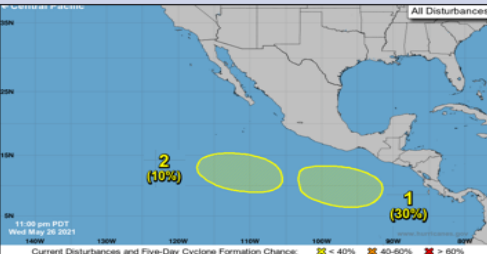

This report is published twice daily, 3:00 a.m. and 5:00 p.m. ET

Common Operating Picture

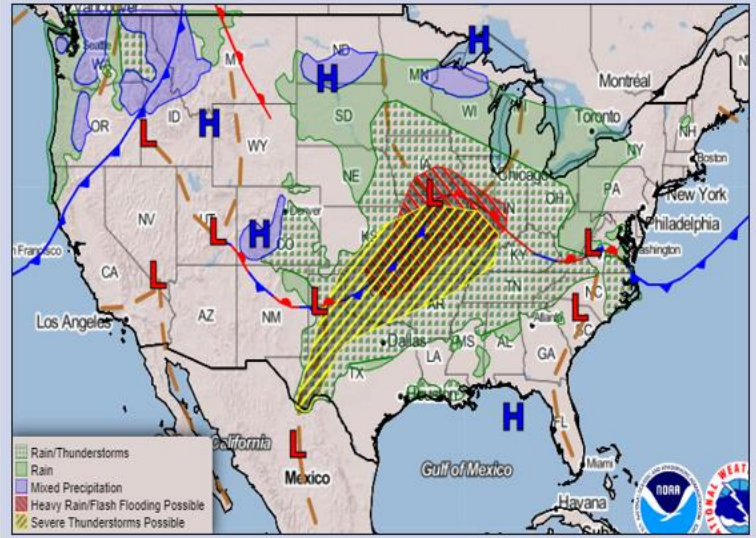
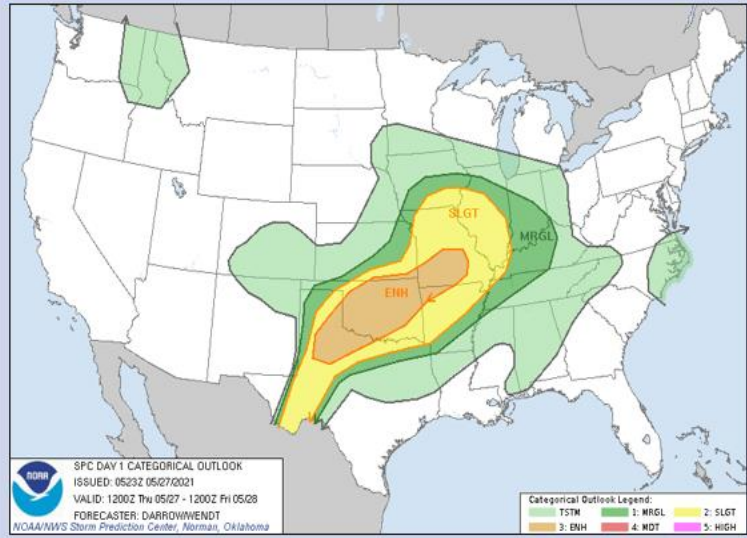
FEMA HQ NWC NRCC Monitoring Level III		FEMA REGIONS WATCH RRCC		<p>Major Disasters (DR): 123 • COVID-19: 59 Emergency Disasters (EM): 54 • COVID-19: 44 JFOs: 8 / VJFOs: 14 Staging Area</p> <p> ● Declared County (non-COVID-19 Declarations) Fully Activated Partially Activated Monitoring </p> <p>As of 3:00 a.m. ET May 27, 2021 Created by FEMA NWC</p>	<p>N-IMATs 3 Teams Available</p> <table border="1"> <tr><td>Red</td><td></td></tr> <tr><td>White</td><td>Reconstituting</td></tr> <tr><td>Blue</td><td></td></tr> <tr><td>Gold</td><td>Various</td></tr> <tr><td>Silver</td><td></td></tr> </table>		Red		White	Reconstituting	Blue		Gold	Various	Silver																	
Red																																
White	Reconstituting																															
Blue																																
Gold	Various																															
Silver																																
Monitoring	I	Level II			<p>R-IMATs 4-6 Teams Available</p> <table border="1"> <tr><td>I</td><td>RRCC</td></tr> <tr><td>II</td><td>USVI</td></tr> <tr><td>III</td><td>RRCC</td></tr> <tr><td>IV-1</td><td>3</td></tr> <tr><td>IV-2</td><td></td></tr> <tr><td>V</td><td></td></tr> <tr><td>VI-1</td><td>2</td></tr> <tr><td>VI-2</td><td></td></tr> <tr><td>VII</td><td>1</td></tr> <tr><td>VIII</td><td>CO</td></tr> <tr><td>IX-1</td><td>Reconstituting</td></tr> <tr><td>IX-2</td><td></td></tr> <tr><td>X</td><td>RRCC</td></tr> </table>		I	RRCC	II	USVI	III	RRCC	IV-1	3	IV-2		V		VI-1	2	VI-2		VII	1	VIII	CO	IX-1	Reconstituting	IX-2		X	RRCC
I	RRCC																															
II	USVI																															
III	RRCC																															
IV-1	3																															
IV-2																																
V																																
VI-1	2																															
VI-2																																
VII	1																															
VIII	CO																															
IX-1	Reconstituting																															
IX-2																																
X	RRCC																															
Monitoring	II	Level III	<table border="1"> <tr><td>FMC</td><td>PMC</td></tr> <tr><td>NMC</td><td>Deployed</td></tr> </table>		FMC	PMC	NMC	Deployed																								
FMC	PMC																															
NMC	Deployed																															
Monitoring	III	Level I																														
Monitoring	IV	Level III																														
Monitoring	Alt Location	V	Level III																													
Monitoring	VI	Level III																														
Alt Location	VII	Rostered																														
Monitoring	VIII	Level III																														
Monitoring	IX	Rostered																														
Monitoring	X	Level III																														
<p>Notes:</p> <p>NRCC / RRCCs: COVID - 19 Response</p> <p>RV RWC: Day shift, Monitoring/ Night shift Remote Ops</p> <p>RVII RWC: COVID-19 Protocols</p>		<p>All State EOCs: activated for COVID-19 (except SD & OK)</p> <p>PR: Earthquakes TX: Severe Weather LA: TC Delta & Zeta; Severe & Winter weather CA: Wildfires AK: Buckland Ice Jam Flooding</p>																														
Team:	US&R	MERS	FCOs	IM Workforce	Incident Management Cadre Availability Summary																											
<i>Status:</i>	>66%	>66%	≤1 Type I		<i>Cadres with 25% or Less Availability</i>																											
<i>Assigned:</i>	28	36	53	13,803 (+8)	CVR 18% (17/97); DI 11% (7/63); EA 20% (100/492);																											
<i>Unavailable:</i>	1	0	1 (-3)	3,103(-17)	EHP 21% (156/726); FL 15% (24/155); HM 23% (288/1,245);																											
<i>Deployed:</i>	0	0	48 (+3)	6,896 (-10)	HR 17% (35/205); NDRS 20% (52/255); OPS 13% (47/360);																											
<i>Available:</i>	27	36	4	28% (+1%) / 3,804 (+35)	PA 15% (432/2,789); PLAN 14% (64/451); SAF 14% (9/64)																											

National Current

Tropical Activity

Central Pacific	Eastern Pacific	Atlantic
		
<ul style="list-style-type: none"> No Significant Activity 	<ul style="list-style-type: none"> Disturbance 1 (as of 2:00 a.m. ET) <ul style="list-style-type: none"> Expected to form several hundred miles S of the coasts of Guatemala and Southeastern Mexico by the weekend Moving W at 5-10 mph 48-hour formation chance: Low (near 0%) 5-day formation chance: Low (30%) Disturbance 2 (as of 2:00 a.m. ET) <ul style="list-style-type: none"> Could form several hundred miles SW of the coast of Mexico in a couple of days Moving W to WNW at 5-10 mph 48-hour formation chance: Low (near 0%) 5-day formation chance: Low (10%) 	<ul style="list-style-type: none"> No Significant Activity

Weather Threats

National Weather Forecast	Severe Weather Threat
	
<ul style="list-style-type: none"> Severe thunderstorms possible for the Southern/Central Plains and the Middle Mississippi, Ohio, and Tennessee valleys Heavy Rain and Flash Flooding possible for portions of the Southern/Central Plains, Middle Mississippi and Ohio valleys Mixed Precipitation for portions of the higher elevations of the Pacific Northwest, Rockies, Northern Plains, and Upper Mississippi Valley 	<ul style="list-style-type: none"> Enhanced Risk of Severe Weather across the Southern Plains to Southern Missouri <ul style="list-style-type: none"> Very large hail, significant severe wind gusts, and some tornadoes possible

- Beginning Tuesday afternoon, a regional outbreak of severe thunderstorms occurred over the Southern High Plains and throughout the Central Plains. Numerous reports of high winds, large hail and preliminary reports of 28 tornado touchdowns were made (numbers expected to fluctuate today as assessments begin). Severe thunderstorms also moved through the Mid-Atlantic and Northeast bringing numerous damaging wind (up to 70 mph in some areas) and a few hail reports. Downed trees and powerlines are the predominant impacts and minimal power outages continue through the affected areas

(NOAA Forecasts: [NWS](#) / [WPC](#) / [SPC](#))

Joint Preliminary Damage Assessments

Region	State	Event / Date	Type	Counties		Start – End Dates
				Requested	Completed	
VI	AR	Severe Weather, Tornadoes and Flooding April 28 and continuing	IA	0	0	N/A
			PA	13	3 (+3)	5/19 – TBD

Declaration Activity

Declaration Requests in Process: 2 (TX & WY)

(Declared Disasters: [FEMA.gov](https://www.fema.gov))

Joint Field Office Status Updates

No change over the last operational period

(JFO listing available on [NWC SharePoint Site](#))

Regional Current Operations & Monitoring

<i>Region I</i>	<i>Region VI</i>
<p>RRCC: Level II (day shift – COVID-19) WATCH – Maynard MOC: Monitoring (24/7) IMAT: Deployed / RRCC (COVID-19) LNOs: CT, MA, ME, NH, RI, VT, & 1 Tribe EOCs:</p> <ul style="list-style-type: none"> CT & NH: Full Activation (COVID-19) ME, MA, RI, & VT: Partial Activation (COVID-19) <p>Regional Continuity Status: Not Activated</p>	<p>RRCC: Level III, 24/7 (COVID-19) WATCH – Denton MOC: Monitoring (24/7)</p> <ul style="list-style-type: none"> Severe Weather (see above) <p>IMAT-1: FMC / Available IMAT-2: FMC / Available LNOs: NM, TX, OK, AR, & LA EOCs:</p> <ul style="list-style-type: none"> TX: Partial Activation (Severe Weather, & COVID-19) NM & AR: Partial Activation (COVID-19) LA: Monitoring (Severe & winter weather, TC Delta/Zeta, & COVID-19) <p>Regional Continuity Status: Partially Activated (Telework / COVID-19)</p>
<i>Region II</i>	<i>Region VII</i>
<p>RRCC: Level III (COVID-19) WATCH: Monitoring (24/7)</p> <ul style="list-style-type: none"> Severe Weather (see above) <p>IMAT: Deployed / USVI (COVID-19 Vaccine Response) EOCs:</p> <ul style="list-style-type: none"> PR: Partial Activation (Earthquake & COVID-19) NJ, NY, & USVI: Partial Activation (COVID-19) <p>Regional Continuity Status: Partially Activated (Telework / COVID-19)</p>	<p>RRCC: Monitoring (24/7) WATCH: Monitoring (24/7); Alt Location</p> <ul style="list-style-type: none"> Severe Weather (see above) <p>IMAT: FMC / Available EOCs:</p> <ul style="list-style-type: none"> NE & KS: Full Activation (COVID-19) IA & MO: Partial Activation (COVID-19) <p>Regional Continuity Status: Partially Activated (Telework / COVID-19)</p>
<i>Region III</i>	<i>Region VIII</i>
<p>RRCC: Level I (day shift only – COVID-19) WATCH: Monitoring (24/7) IMAT: Deployed / RRCC (COVID-19) EOCs:</p> <ul style="list-style-type: none"> PA: Full Activation (COVID-19) DC & VA: Partial Activation (COVID-19) DE, MD, & WV: Monitoring (COVID-19) <p>Regional Continuity Status: Not Activated</p>	<p>RRCC: Level III (day shift only – COVID-19) WATCH – Denver MOC: Monitoring (24/7)</p> <ul style="list-style-type: none"> Severe Weather (see above) <p>IMAT: Deployed / CO (COVID-19) LNO: ND EOCs:</p> <ul style="list-style-type: none"> CO: Full Activation (COVID-19) ND, MT, UT & WY: Monitoring (COVID-19) <p>Regional Continuity Status: Not Activated</p>
<i>Region IV</i>	<i>Region IX</i>
<p>RRCC: Level III (day shift only – COVID-19) WATCH: Monitoring (24/7) IMAT-1: FMC / Available IMAT-2: FMC / Available EOCs:</p> <ul style="list-style-type: none"> FL: Full Activation (COVID-19) AL, GA, MS, NC, SC, & TN: Partial Activation (COVID-19) KY: Monitoring (COVID-19) <p>Regional Continuity Status: Not Activated</p>	<p>WATCH: Monitoring (24/7) IMAT-1: Reconstituting IMAT-2: PMC / (Personnel shortage) IMAT-A: AZ, CA, HI, NV, AS, CNMI, GU, & Navajo Nation EOCs:</p> <ul style="list-style-type: none"> CA: Full Activation (Wildfires & COVID-19) AZ, NV, & GU: Full Activation (COVID-19) HI, AS & CNMI: Partial Activation (COVID-19) <p>Regional Continuity Status: Partially Activated (Telework / COVID-19)</p>
<i>Region V</i>	<i>Region X</i>
<p>RRCC: Level III (day shift – COVID-19) WATCH: Monitoring (24/7); Alt Location (night shift)</p> <ul style="list-style-type: none"> Severe Weather (see above) <p>IMAT: FMC / Available (regional deployments only until 21 June) LNOs: IL, IN, MI, MN, OH, WI EOCs:</p> <ul style="list-style-type: none"> IL, MN, & WI: Full Activation (COVID-19) IN, MI, & OH: Partial Activation (COVID-19) <p>Regional Continuity Status: Not activated</p>	<p>RRCC: Level III (dayshift – COVID-19) WATCH – Bothell MOC: Monitoring (24/7) IMAT: Deployed / RRCC (COVID-19) EOCs:</p> <ul style="list-style-type: none"> OR & WA: Full Activation (COVID-19) ID: Partial Activation (COVID-19) AK: Monitoring (COVID-19 and Buckland Ice Jam Flooding) <p>Regional Continuity Status: Partially Activated (Telework / COVID-19)</p>

FEMA National Situation Report Acronyms & Abbreviations

Front Page – Common Operating Picture

NWC:	National Watch Center	ISB:	Incident Support Base	R-IMAT:	Regional Incident Management Assistance Team
NRCC:	National Response Coordination Center	MERS:	Mobile Emergency Response Support	RRCC:	Regional Response Coordination Center
EX (State):	Exercise (Location)	N-IMAT:	National Incident Management Assistance Team	RWC:	Regional Watch Center
FCO:	Federal Coordinating Officer	NMC:	Non-Mission Capable	US&R:	Urban Search & Rescue
FDRC:	Federal Disaster Recovery Coordinator	PMC:	Partially Mission Capable		
FMC:	Fully Mission Capable				
IM:	Incident Management				

Front Page – Force Laydown Map

CAD:	Caribbean Area Division	DR:	Major Disaster Declaration (Stafford Act)	IST:	Incident Support Team
CNMI:	Commonwealth of the Northern Marianas Islands	EM:	Emergency Declaration (Stafford Act)	JFO:	Joint Field Office
DC:	Distribution Center / District of Columbia	EOC:	Emergency Operations Center	LNO:	Liaison Officer
				TF:	Task Force
				VJFO:	Virtual JFO

Front Page – Incident Management Cadres

ACQ:	Acquisitions	DSA:	Disaster Survivor Assistance	HR:	Human Resources
ADR:	Alternative Dispute Resolution	EHP:	Environmental Planning and Historic Preservation	IA:	Individual Assistance
DI:	Disability Integration	ER:	Equal Rights	IT:	Information Technology
DEC:	Disaster Emergency Communications	EA:	External Affairs	OCC:	Office of Chief Counsel
DFTO:	Disaster Field Training Ops	FL:	Field Leadership	LOG:	Logistics
		FM:	Financial Management	HM:	Hazard Mitigation

Other Acronyms & Abbreviations

ARC:	American Red Cross	IST:	Incident Support Team
CBRN:	Chemical, Biological, Radiological and Nuclear	JTWC:	Joint Typhoon Warning Center
CDC:	Centers for Disease Control and Prevention	MCOV:	Mobile Communications Operations Vehicle
CIKR:	Critical Infrastructure / Key Resources	MEOV:	Mobile Emergency Operation Vehicle (MERS)
DCO:	Defense Coordinating Officer	MCC:	Movement Coordination Center
DFA:	Direct Federal Assistance (Stafford Act program)	MMI:	Modified Mercalli Intensity (Earthquake scale)
DIRS:	Disaster Information Reporting System	MOC:	MERS Operations Center
DLA:	Defense Logistics Agency	NHC:	National Hurricane Center
DoD:	Department of Defense	NG:	National Guard
DOE:	Department of Energy	NOAA:	National Oceanic & Atmospheric Administration
DRC:	Disaster Recovery Center	NWS:	National Weather Service
EAGLE-I:	Environment for Analysis of Geo-Located Energy Information (DOE)	PA:	Public Assistance (Stafford Act program)
EF:	Enhanced Fujita (Tornado scale)	PAGER:	Prompt Assessment of Global Earthquakes for Response
EPA:	Environmental Protection Agency	PDA:	Preliminary Damage Assessment (Joint FEMA/State)
ESF:	Emergency Support Function	PSPS:	Public Safety Power Shutoff
FMAG:	Fire Management Assistance Grant	RATs:	Repeater and trailer
GIS:	Geospatial Information Systems	ROC:	Response Operations Cell (part of the NRCC)
GOATs:	Generator on a trailer	SEAR:	Special Event Assessment Rating
HHS:	Health & Human Services	SLTT:	State, Local, Tribal, and Territorial (<i>Governments</i>)
HM:	Hazard Mitigation (Stafford Act program)	SMT:	Staging Management Team
IA:	Individual Assistance (Stafford Act program)	USACE:	U.S. Army Corps of Engineers
IMAAC:	Interagency Modeling & Atmospheric Assessment Center	USAID:	U.S. Agency for International Development
IOF:	Initial Operating Facility	USCG:	U.S. Coast Guard
IPAWS:	Integrated Public Alert & Warning System	USGS:	U.S. Geological Survey

(More FEMA Acronyms: [FAAT Book](#))