



FEMA

# National Situation Report

As of 3:00 a.m. ET, Monday, March 8, 2021

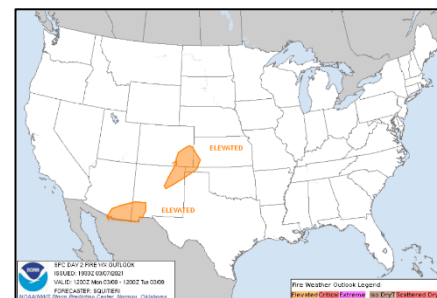
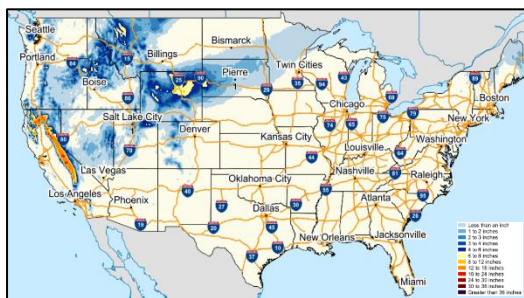
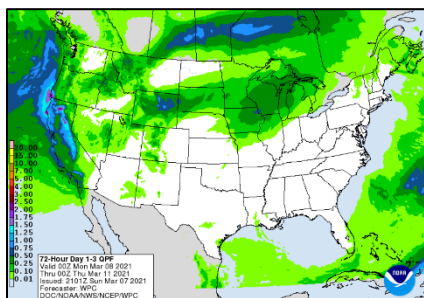
This report is published twice daily, 3:00 a.m. and 5:00 p.m. ET

## Common Operating Picture

<b>FEMA HQ</b> <table border="1"> <tr> <th>NWC</th> <th>NRCC</th> </tr> <tr> <td>Monitoring</td> <td>Level I</td> </tr> </table>		NWC	NRCC	Monitoring	Level I	<b>FEMA REGIONS</b> <table border="1"> <tr> <th>WATCH</th> <th>RRCC</th> </tr> <tr> <td>Monitoring</td> <td>I Level II</td> </tr> <tr> <td>Monitoring</td> <td>II Level III</td> </tr> <tr> <td>Monitoring</td> <td>III Level I</td> </tr> <tr> <td>Monitoring</td> <td>IV Level III</td> </tr> <tr> <td>Monitoring</td> <td>Alt. Location V Level III</td> </tr> <tr> <td>Monitoring</td> <td>VI Level III</td> </tr> <tr> <td>Alt. Location</td> <td>VII Rostered</td> </tr> <tr> <td>Monitoring</td> <td>VIII Level III</td> </tr> <tr> <td>Monitoring</td> <td>IX Rostered</td> </tr> <tr> <td>Monitoring</td> <td>X Level III</td> </tr> </table>		WATCH	RRCC	Monitoring	I Level II	Monitoring	II Level III	Monitoring	III Level I	Monitoring	IV Level III	Monitoring	Alt. Location V Level III	Monitoring	VI Level III	Alt. Location	VII Rostered	Monitoring	VIII Level III	Monitoring	IX Rostered	Monitoring	X Level III	<b>Notes:</b> NRCC / RRCCs: COVID -19 Response RV RWC: Day shift, Monitoring/ night shift Remote Ops RVII RWC: COVID-19 Protocols All State EOCs, activated for COVID-19 (except SD) PR: Earthquakes KY: Heavy Rain & Flash Flooding LA: TC Laura/Delta/Zeta AK: Flooding & Landslides CO & CA: Wildfires WV & MS: Winter Weather																																																									
NWC	NRCC																																																																																						
Monitoring	Level I																																																																																						
WATCH	RRCC																																																																																						
Monitoring	I Level II																																																																																						
Monitoring	II Level III																																																																																						
Monitoring	III Level I																																																																																						
Monitoring	IV Level III																																																																																						
Monitoring	Alt. Location V Level III																																																																																						
Monitoring	VI Level III																																																																																						
Alt. Location	VII Rostered																																																																																						
Monitoring	VIII Level III																																																																																						
Monitoring	IX Rostered																																																																																						
Monitoring	X Level III																																																																																						
<b>Major Disasters (DR): 118</b> COVID-19: 58 Emergency Disasters (EM): 54 COVID-19: 43 JFOs: 9 / VJFOs: 12 Staging Area Declared County (non-COVID-19 Declarations) Fully Activated Partially Activated Monitoring As of 3:00 a.m. ET March 8, 2021 Created by FEMA NWC																																																																																							
<table border="1"> <tr> <th>Team:</th> <th>US&amp;R</th> <th>MERS</th> <th>FCOs</th> <th>IM Workforce</th> <th>Incident Management Cadre Availability Summary</th> </tr> <tr> <td>Status</td> <td>&gt;66%</td> <td>&gt;66%</td> <td>&lt;1 Type I</td> <td></td> <td>Cadres with 25% or Less Availability</td> </tr> <tr> <td>Assigned:</td> <td>28</td> <td>36</td> <td>52</td> <td>13,721</td> <td>CVR 7% (6/92); DI 11% (7/63); EA 16% (73/457); EHP 15% (101/692);</td> </tr> <tr> <td>Unavailable:</td> <td>1</td> <td>0</td> <td>1</td> <td>2,769 (-25)</td> <td>FL 15% (23/154); HM 17% (215/1,237); HR 23% (48/209);</td> </tr> <tr> <td>Deployed:</td> <td>0</td> <td>0</td> <td>51</td> <td>7,856 (-24)</td> <td>LOG 17% (243/1,429); NDRS 16% (43/261); OPS 5% (19/348);</td> </tr> <tr> <td>Available:</td> <td>27</td> <td>36</td> <td>0</td> <td>23% / 3,096 (+49)</td> <td>PA 15% (427/2,940); PLAN 13% (58/455); SAF 15% (9/62); SEC 15% (18/119)</td> </tr> </table>		Team:	US&R	MERS	FCOs	IM Workforce	Incident Management Cadre Availability Summary	Status	>66%	>66%	<1 Type I		Cadres with 25% or Less Availability	Assigned:	28	36	52	13,721	CVR 7% (6/92); DI 11% (7/63); EA 16% (73/457); EHP 15% (101/692);	Unavailable:	1	0	1	2,769 (-25)	FL 15% (23/154); HM 17% (215/1,237); HR 23% (48/209);	Deployed:	0	0	51	7,856 (-24)	LOG 17% (243/1,429); NDRS 16% (43/261); OPS 5% (19/348);	Available:	27	36	0	23% / 3,096 (+49)	PA 15% (427/2,940); PLAN 13% (58/455); SAF 15% (9/62); SEC 15% (18/119)	<table border="1"> <tr> <th colspan="2">N-IMATs</th> </tr> <tr> <td colspan="2">1 Team Available</td> </tr> <tr> <td>Red</td> <td>TX</td> </tr> <tr> <td>White</td> <td>NCR</td> </tr> <tr> <td>Blue</td> <td>NY</td> </tr> <tr> <td>Gold</td> <td>VARIOUS</td> </tr> <tr> <td>Silver</td> <td></td> </tr> <tr> <th colspan="2">R-IMATs</th> </tr> <tr> <td colspan="2">4-6 Teams Available</td> </tr> <tr> <td>I</td> <td></td> </tr> <tr> <td>II</td> <td>USVI</td> </tr> <tr> <td>III</td> <td>RRCC</td> </tr> <tr> <td>IV-1</td> <td>1</td> </tr> <tr> <td>IV-2</td> <td>RRCC</td> </tr> <tr> <td>V</td> <td>RRCC</td> </tr> <tr> <td>VI-1</td> <td>NM/OK</td> </tr> <tr> <td>VI-2</td> <td>TX</td> </tr> <tr> <td>VII</td> <td>2</td> </tr> <tr> <td>VIII</td> <td>3</td> </tr> <tr> <td>IX-1</td> <td></td> </tr> <tr> <td>IX-2</td> <td>CA</td> </tr> <tr> <td>X</td> <td>RRCC</td> </tr> <tr> <td>FMC</td> <td>PMC</td> </tr> <tr> <td>NMC</td> <td>Deployed</td> </tr> </table>		N-IMATs		1 Team Available		Red	TX	White	NCR	Blue	NY	Gold	VARIOUS	Silver		R-IMATs		4-6 Teams Available		I		II	USVI	III	RRCC	IV-1	1	IV-2	RRCC	V	RRCC	VI-1	NM/OK	VI-2	TX	VII	2	VIII	3	IX-1		IX-2	CA	X	RRCC	FMC	PMC	NMC	Deployed
Team:	US&R	MERS	FCOs	IM Workforce	Incident Management Cadre Availability Summary																																																																																		
Status	>66%	>66%	<1 Type I		Cadres with 25% or Less Availability																																																																																		
Assigned:	28	36	52	13,721	CVR 7% (6/92); DI 11% (7/63); EA 16% (73/457); EHP 15% (101/692);																																																																																		
Unavailable:	1	0	1	2,769 (-25)	FL 15% (23/154); HM 17% (215/1,237); HR 23% (48/209);																																																																																		
Deployed:	0	0	51	7,856 (-24)	LOG 17% (243/1,429); NDRS 16% (43/261); OPS 5% (19/348);																																																																																		
Available:	27	36	0	23% / 3,096 (+49)	PA 15% (427/2,940); PLAN 13% (58/455); SAF 15% (9/62); SEC 15% (18/119)																																																																																		
N-IMATs																																																																																							
1 Team Available																																																																																							
Red	TX																																																																																						
White	NCR																																																																																						
Blue	NY																																																																																						
Gold	VARIOUS																																																																																						
Silver																																																																																							
R-IMATs																																																																																							
4-6 Teams Available																																																																																							
I																																																																																							
II	USVI																																																																																						
III	RRCC																																																																																						
IV-1	1																																																																																						
IV-2	RRCC																																																																																						
V	RRCC																																																																																						
VI-1	NM/OK																																																																																						
VI-2	TX																																																																																						
VII	2																																																																																						
VIII	3																																																																																						
IX-1																																																																																							
IX-2	CA																																																																																						
X	RRCC																																																																																						
FMC	PMC																																																																																						
NMC	Deployed																																																																																						

## National Current Operations and Monitoring

### Weather Threats



- Rain and higher elevation snow will continue to impact the Pacific Northwest to northern California and Northern Rockies; snowfall accumulations up to a foot are possible in the highest elevations
- Elevated fire weather risks are forecast for southeast Arizona, southwest New Mexico, and the southern High Plains

(NOAA Forecasts: [NWS](#) / [WPC](#) / [SPC](#))

### Joint Preliminary Damage Assessments

Region	State	Event / Date	Type	Counties		Start – End Dates
				Requested	Completed	
IV	MS	Severe Winter Weather February 11-19, 2021	IA	N/A	N/A	N/A
			PA	32	0	3/9 – TBD
	KY	Winter Storm February 8-19, 2021	IA	N/A	N/A	N/A
			PA	41	0	3/8 – TBD
	KY	Severe Flooding February 26, 2021	IA	4	0	3/6- TBD
			PA	N/A	N/A	N/A
	TN	Winter Storm February 10-19, 2021	IA	N/A	N/A	N/A
			PA	14	0	3/8 – TBD

### Declaration Activity

Declaration Requests in Process: 4 (VA (Appeal), AL, MD (Appeal), LA)

(Declared Disasters: [fema.gov](#))

### Joint Field Office Status Updates

No change over the last operational period

(JFO listing available on [NWC SharePoint Site](#))

## Regional Current Operations &amp; Monitoring

<i>Region I</i>	<i>Region VI</i>
<p><b>RRCC:</b> Level II (day shift – COVID-19)  <b>WATCH – Maynard MOC:</b> Monitoring (24/7)  <b>IMAT:</b> FMC / Available  <b>LNOs:</b> CT, MA, ME, NH, RI, VT, &amp; 1 Tribe  <b>EOCs:</b></p> <ul style="list-style-type: none"> <li>CT, ME, &amp; NH: Full Activation (COVID-19)</li> <li>MA, RI, &amp; VT: Partial Activation (COVID-19)</li> </ul> <p><b>Regional Continuity Status:</b> Not Activated</p>	<p><b>RRCC:</b> Level III, 24/7 (COVID-19)  <b>WATCH – Denton MOC:</b> Monitoring (24/7)</p> <ul style="list-style-type: none"> <li>Elevated fire weather in portions of NM and TX &amp; OK Panhandles</li> </ul> <p><b>IMAT-1:</b> Deployed / NM &amp; OK (COVID-19 Vaccine Response)  <b>IMAT-2:</b> Deployed / TX (COVID-19 Vaccine Response)  <b>LNOs:</b> NM, TX, OK, AR, &amp; LA  <b>EOCs:</b></p> <ul style="list-style-type: none"> <li>LA: Partial Activation (TC Laura, Delta, Zeta, &amp; COVID-19)</li> <li>AR, NM, OK, &amp; TX: Partial Activation (COVID-19)</li> </ul> <p><b>Regional Continuity Status:</b> Partially Activated (Telework/COVID-19)</p>
<i>Region II</i>	<i>Region VII</i>
<p><b>RRCC:</b> Level III (COVID-19)  <b>WATCH:</b> Monitoring (24/7)  <b>IMAT:</b> Deployed / USVI (COVID-19 Vaccine Response)  <b>EOCs:</b></p> <ul style="list-style-type: none"> <li>PR: Partial Activation (Earthquake &amp; COVID-19)</li> <li>NY, NJ, &amp; USVI: Partial Activation (COVID-19)</li> </ul> <p><b>Regional Continuity Status:</b> Partially Activated (Telework/COVID-19)</p>	<p><b>WATCH:</b> Monitoring (24/7); Alt Location</p> <ul style="list-style-type: none"> <li>Red Flag Warnings for KS</li> </ul> <p><b>IMAT:</b> FMC / Available  <b>LNOs:</b> NE, KS, IA, &amp; MO  <b>EOCs:</b></p> <ul style="list-style-type: none"> <li>NE &amp; KS: Full Activation (COVID-19)</li> <li>IA &amp; MO: Partial Activation (COVID-19)</li> </ul> <p><b>Regional Continuity Status:</b> Partially Activated (Telework/COVID-19)</p>
<i>Region III</i>	<i>Region VIII</i>
<p><b>RRCC:</b> Level I (day shift only - COVID-19)  <b>WATCH:</b> Monitoring (24/7)  <b>IMAT:</b> Deployed / RRCC (COVID-19)  <b>EOCs:</b></p> <ul style="list-style-type: none"> <li>PA: Full Activation (COVID-19)</li> <li>WV: Partial Activation (Winter Weather &amp; COVID-19)</li> <li>DC &amp; VA: Partial Activation (COVID-19)</li> <li>DE &amp; MD: Monitoring (COVID-19)</li> </ul> <p><b>Regional Continuity Status:</b> Not Activated</p>	<p><b>RRCC:</b> Level III (day shift only – COVID-19)  <b>WATCH – Denver MOC:</b> Monitoring (24/7)  <b>IMAT:</b> FMC / Available  <b>EOCs:</b></p> <ul style="list-style-type: none"> <li>CO: Full Activation (Wildfires &amp; COVID-19)</li> <li>UT: Full Activation (COVID-19)</li> <li>WY: Partial Activation (COVID-19)</li> <li>MT &amp; ND: Monitoring (COVID-19)</li> </ul> <p><b>Regional Continuity Status:</b> Not Activated</p>
<i>Region IV</i>	<i>Region IX</i>
<p><b>RRCC:</b> Level III (COVID-19)  <b>WATCH:</b> Monitoring (24/7)  <b>IMAT-1:</b> FMC / Available  <b>IMAT-2:</b> Deployed / RRCC (COVID-19)  <b>EOCs:</b></p> <ul style="list-style-type: none"> <li>FL: Full Activation (COVID-19)</li> <li>AL, GA, NC SC &amp; TN: Partial Activation (COVID-19)</li> <li>MS: Partial Activation (Winter weather &amp; COVID-19)</li> <li>KY: Partial (Heavy rain, flash flooding &amp; COVID-19)</li> </ul> <p><b>Regional Continuity Status:</b> Not Activated</p>	<p><b>WATCH:</b> Monitoring (24/7)  <b>IMAT-1:</b> FMC  <b>IMAT-2:</b> Deployed / CA (Wildfires)  <b>IMAT-A:</b> AZ, CA, HI, NV, AS, CNMI, GU, &amp; Navajo Nation  <b>EOCs:</b></p> <ul style="list-style-type: none"> <li>CA: Full Activation (Wildfires &amp; COVID-19)</li> <li>AZ, NV, &amp; GU: Full Activation (COVID-19)</li> <li>HI, AS, &amp; CNMI: Partial Activation (COVID-19)</li> </ul> <p><b>Regional Continuity Status:</b> Partially Activated (Telework/COVID-19)</p>
<i>Region V</i>	<i>Region X</i>
<p><b>RRCC:</b> Level III (day shift – COVID-19)  <b>WATCH:</b> Monitoring (24/7); Alt Location (night shift)  <b>IMAT:</b> Deployed / RRCC (COVID-19 Vaccine Response)  <b>LNOs:</b> IL, IN, MI, MN, OH, &amp; WI  <b>EOCs:</b></p> <ul style="list-style-type: none"> <li>IL, MN, &amp; WI: Full Activation (COVID-19)</li> <li>IN, MI, &amp; OH: Partial Activation (COVID-19)</li> </ul> <p><b>Regional Continuity Status:</b> Not Activated</p>	<p><b>RRCC:</b> Level III (day shift – COVID-19)  <b>WATCH – Bothell MOC:</b> Monitoring (24/7)</p> <ul style="list-style-type: none"> <li>Blizzard and Winter Storm Warnings for central western and northern coastal areas of AK</li> </ul> <p><b>IMAT:</b> Deployed / RRCC (COVID-19)  <b>EOCs:</b></p> <ul style="list-style-type: none"> <li>OR &amp; WA: Full Activation (COVID-19)</li> <li>ID: Partial Activation (COVID-19)</li> <li>AK: Monitoring (Winter Storm &amp; COVID-19)</li> </ul> <p><b>Regional Continuity Status:</b> Partially Activated (Telework/COVID-19)</p>

## FEMA National Situation Report Acronyms &amp; Abbreviations

**Front Page – Common Operating Picture**

NWC:	National Watch Center	ISB:	Incident Support Base	R-IMAT:	Regional Incident Management Assistance Team
NRCC:	National Response Coordination Center	MERS:	Mobile Emergency Response Support	RRCC:	Regional Response Coordination Center
EX (State):	Exercise (Location)	N-IMAT:	National Incident Management Assistance Team	RWC:	Regional Watch Center
FCO:	Federal Coordinating Officer	NMC:	Non-Mission Capable	US&R:	Urban Search & Rescue
FDRS:	Federal Disaster Recovery Coordinator	PMC:	Partially Mission Capable		
FMC:	Fully Mission Capable				
IM:	Incident Management				

**Front Page – Force Laydown Map**

CAD:	Caribbean Area Division	DR:	Major Disaster Declaration (Stafford Act)	IST:	Incident Support Team
CNMI:	Commonwealth of the Northern Marianas Islands	EM:	Emergency Declaration (Stafford Act)	JFO:	Joint Field Office
DC:	Distribution Center / District of Columbia	EOC:	Emergency Operations Center	LNO:	Liaison Officer
		FCO:	Federal Coordinating Officer	TF:	Task Force
				VJFO:	Virtual JFO

**Front Page – Incident Management Cadres**

ACQ:	Acquisitions	DSA:	Disaster Survivor Assistance	HR:	Human Resources
ADR:	Alternative Dispute Resolution	EHP:	Environmental Planning and Historic Preservation	IA:	Individual Assistance
DI:	Disability Integration	ER:	Equal Rights	IT:	Information Technology
DEC:	Disaster Emergency Communications	EA:	External Affairs	OCC:	Office of Chief Counsel
DFTO:	Disaster Field Training Ops	FL:	Field Leadership	LOG:	Logistics
		FM:	Financial Management	HM:	Hazard Mitigation

**Other Acronyms & Abbreviations**

ARC:	American Red Cross	IST:	Incident Support Team
CBRN:	Chemical, Biological, Radiological and Nuclear	JTWC:	Joint Typhoon Warning Center
CDC:	Centers for Disease Control and Prevention	MCOV:	Mobile Communications Operations Vehicle
CIKR:	Critical Infrastructure / Key Resources	MEOV:	Mobile Emergency Operation Vehicle (MERS)
DCO:	Defense Coordinating Officer	MCC:	Movement Coordination Center
DFA:	Direct Federal Assistance (Stafford Act program)	MMI:	Modified Mercalli Intensity (Earthquake scale)
DIRS:	Disaster Information Reporting System	MOC:	MERS Operations Center
DLA:	Defense Logistics Agency	NHC:	National Hurricane Center
DoD:	Department of Defense	NG:	National Guard
DOE:	Department of Energy	NOAA:	National Oceanic & Atmospheric Administration
DRC:	Disaster Recovery Center	NWS:	National Weather Service
EAGLE-I:	Environment for Analysis of Geo-Located Energy Information (DOE)	PA:	Public Assistance (Stafford Act program)
EF:	Enhanced Fujita (Tornado scale)	PAGER:	Prompt Assessment of Global Earthquakes for Response
EPA:	Environmental Protection Agency	PDA:	Preliminary Damage Assessment (Joint FEMA/State)
ESF:	Emergency Support Function	PSPS:	Public Safety Power Shutoff
FMAG:	Fire Management Assistance Grant	RATs:	Repeater and trailer
GIS:	Geospatial Information Systems	ROC:	Response Operations Cell (part of the NRCC)
GOATs:	Generator on a trailer	SEAR:	Special Event Assessment Rating
HHS:	Health & Human Services	SLTT:	State, Local, Tribal, and Territorial ( <i>Governments</i> )
HM:	Hazard Mitigation (Stafford Act program)	SMT:	Staging Management Team
IA:	Individual Assistance (Stafford Act program)	USACE:	U.S. Army Corps of Engineers
IMAAC:	Interagency Modeling & Atmospheric Assessment Center	USAID:	U.S. Agency for International Development
IOF:	Initial Operating Facility	USCG:	U.S. Coast Guard
IPAWS:	Integrated Public Alert & Warning System	USGS:	U.S. Geological Survey

(More FEMA Acronyms: [FAAT Book](#))